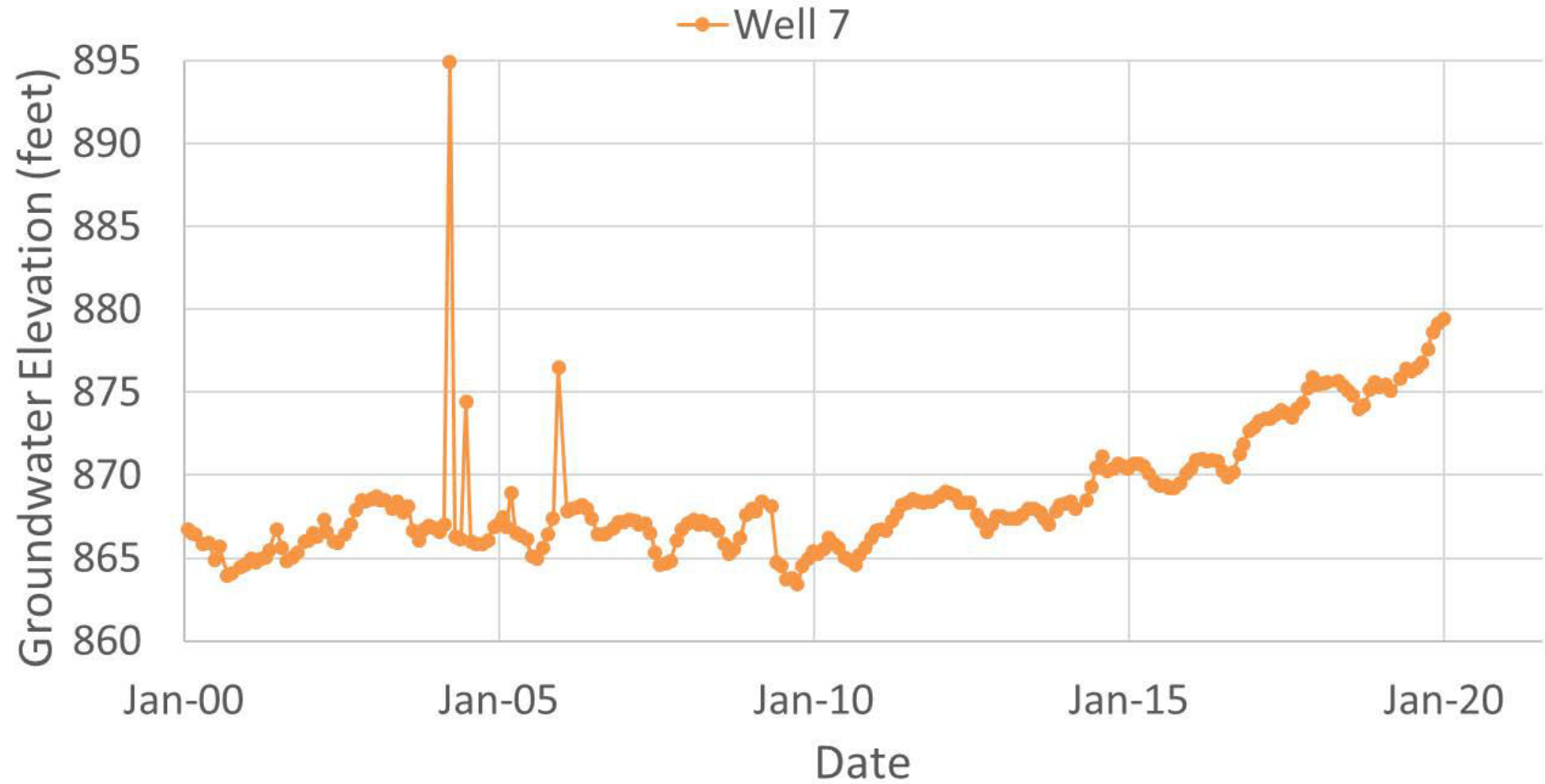


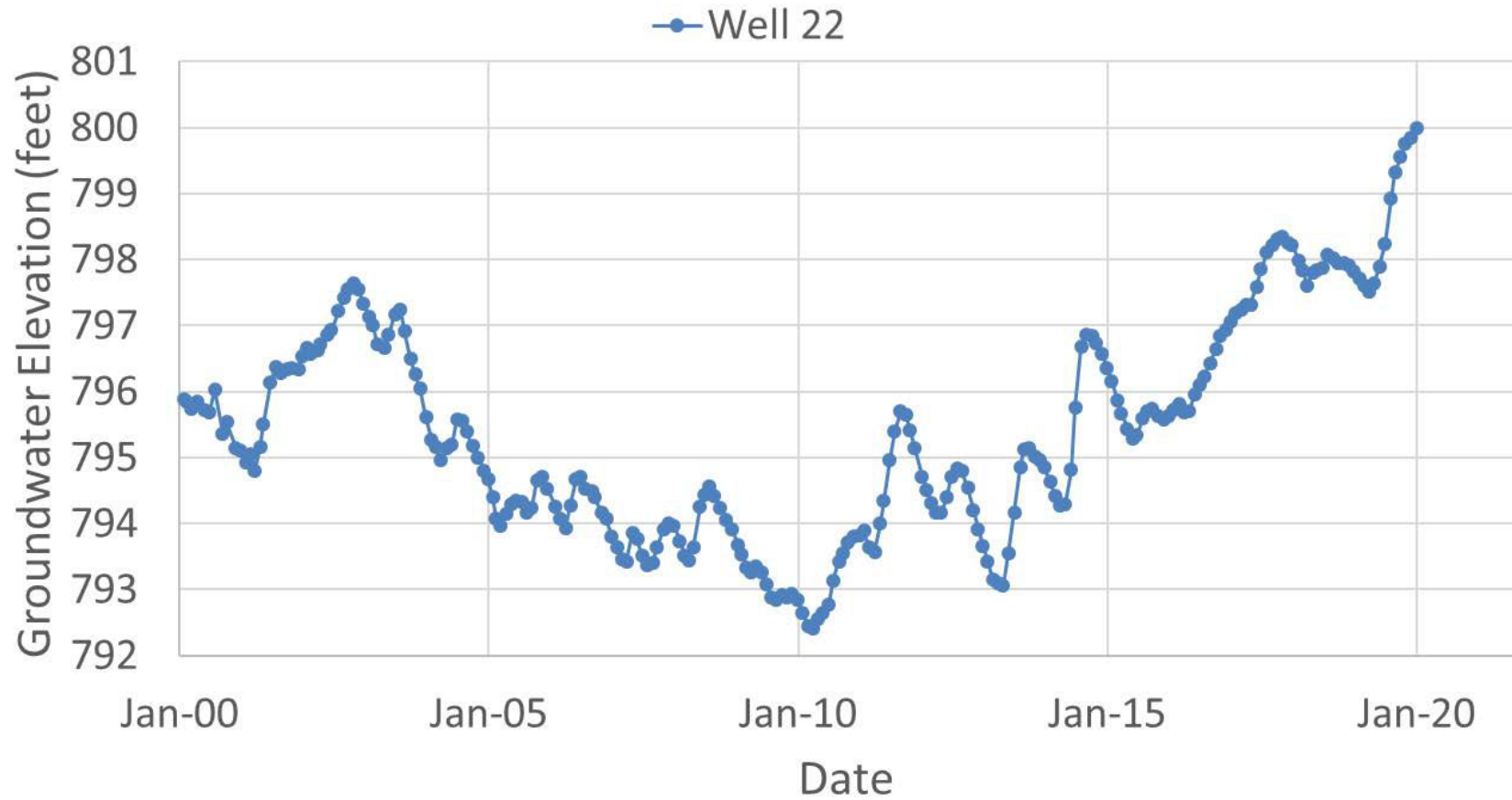
## **Appendix I**

### **Groundwater Level Graphs**

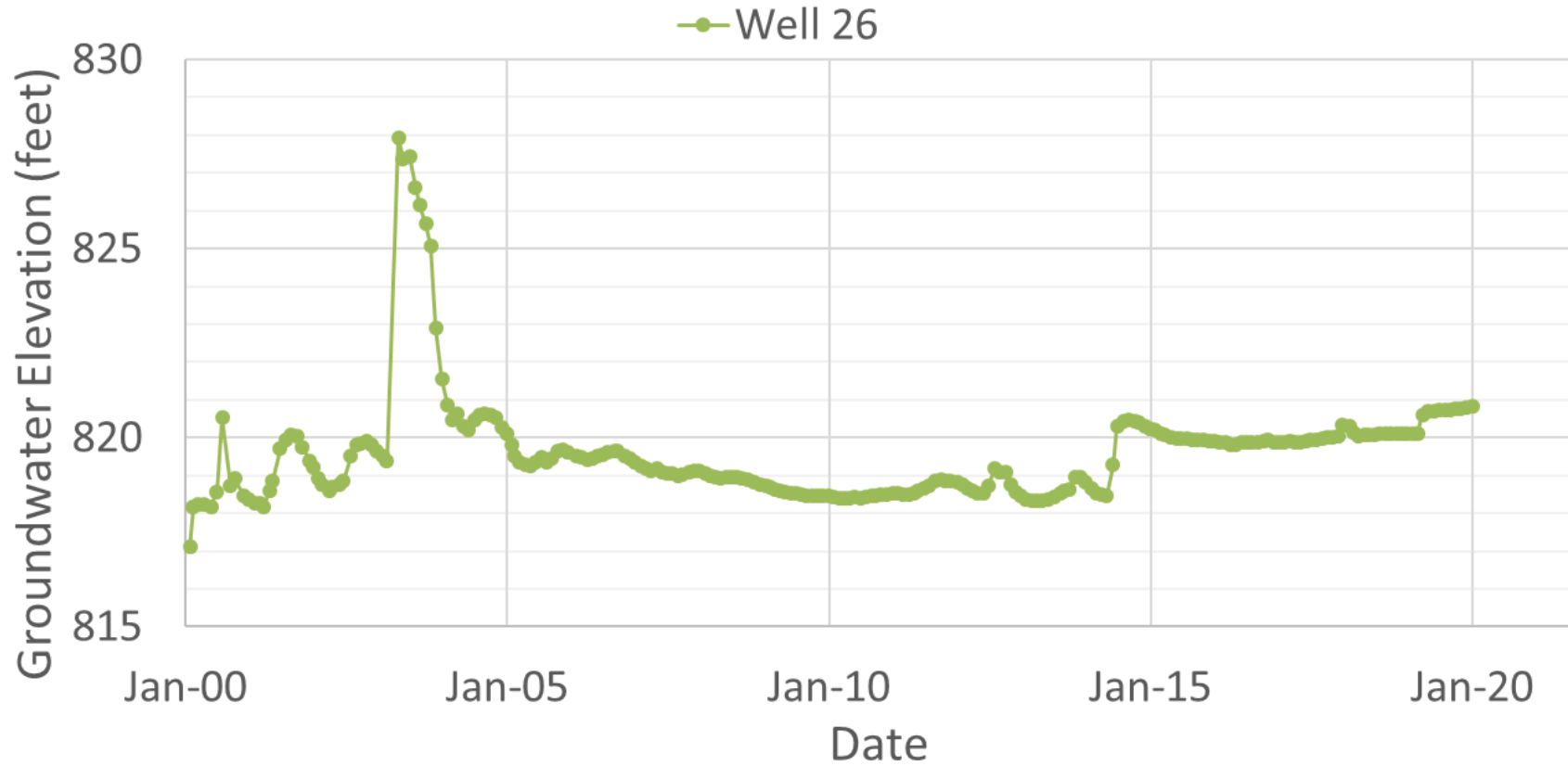
# Groundwater Well Elevations (January 2000 - January 2020)



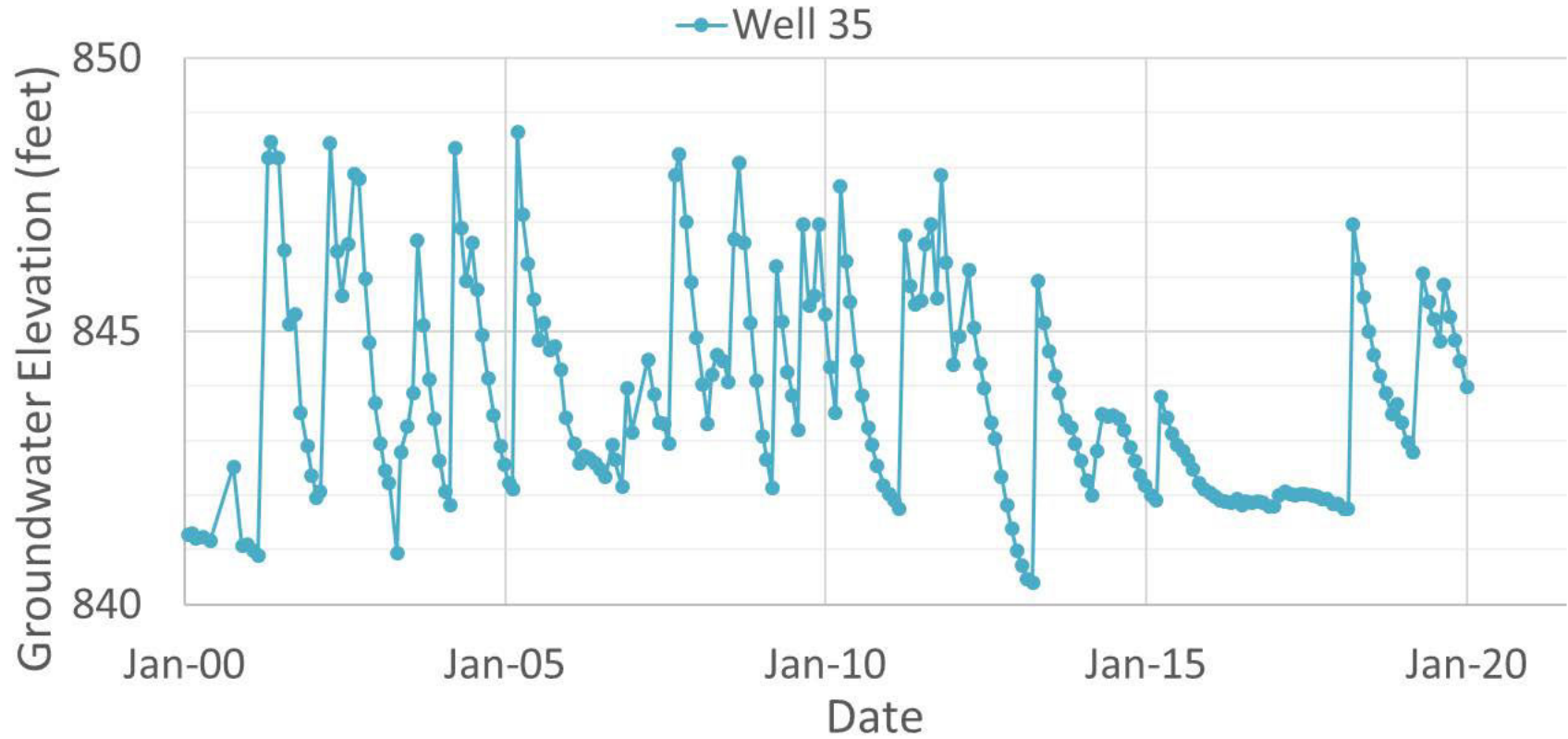
Groundwater Well Elevations (January 2000 - January 2020)



Groundwater Well Elevations (January 2000 - January 2020)

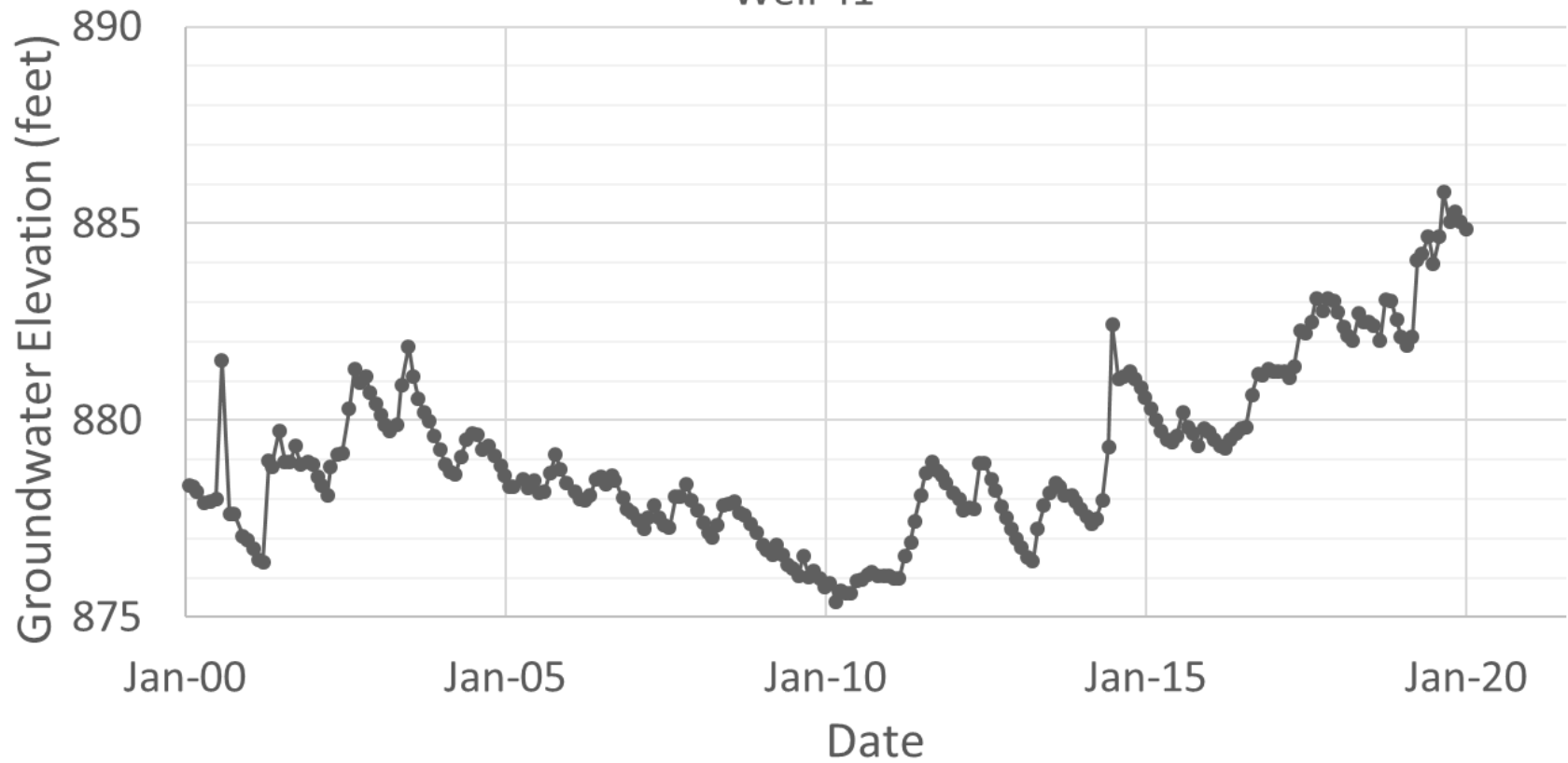


Groundwater Well Elevations (January 2000 - January 2020)



# Groundwater Well Elevations (January 2000 - January 2020)

Well 41



# Groundwater Well Elevations (January 2000 - January 2020)

Well 52

